















Official Zoning Map of the City of Oak Grove, Kentucky

Legend

OAK GROVE ZONING

-  R-1
-  R-1A
-  R-2
-  R-3
-  R-MH1
-  R-MH2
-  B-1
-  B-2
-  I-1
-  FCAZ1
-  FCAZ II
-  FCAZ II (APZII)
-  Parcels
-  Oak Grove Limits

This is to certify that this is the Official Zoning Map referred to in Article 4 of Ordinance Number _____ of the City of Oak Grove, State of Kentucky.

PUBLICLY READ AND PASSED ON FIRST READING : _____

PUBLICLY READ AND PASSED ON SECOND READING: _____

APPROVED: _____
Theresa Jarvis, Mayor

ATTEST: _____
Angela Comperly, City Clerk

