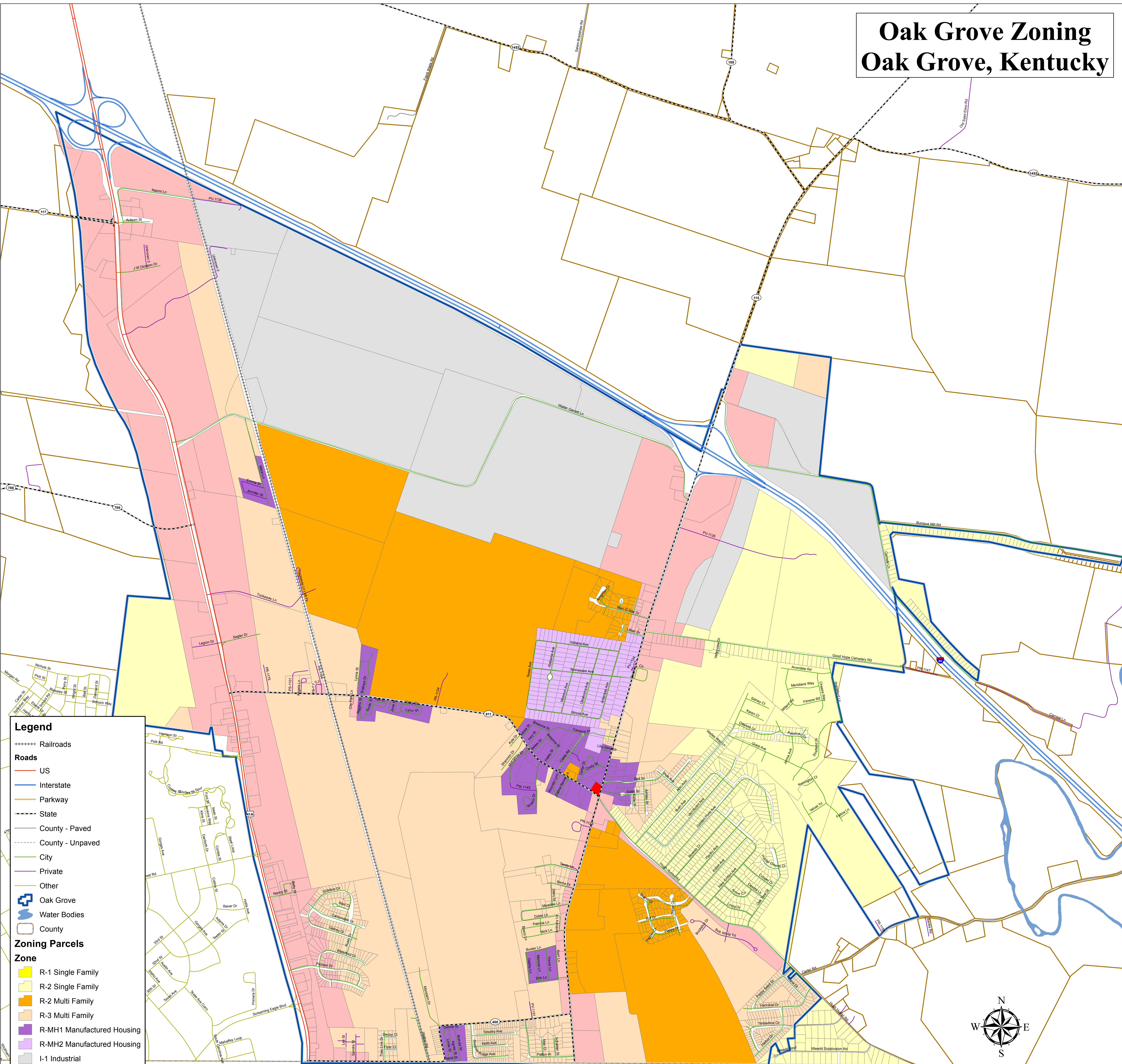


Oak Grove Zoning Oak Grove, Kentucky



Legend

+++++ Railroads

Roads

- US
- Interstate
- Parkway
- - - State
- County - Paved
- - - County - Unpaved
- City
- Private
- Other

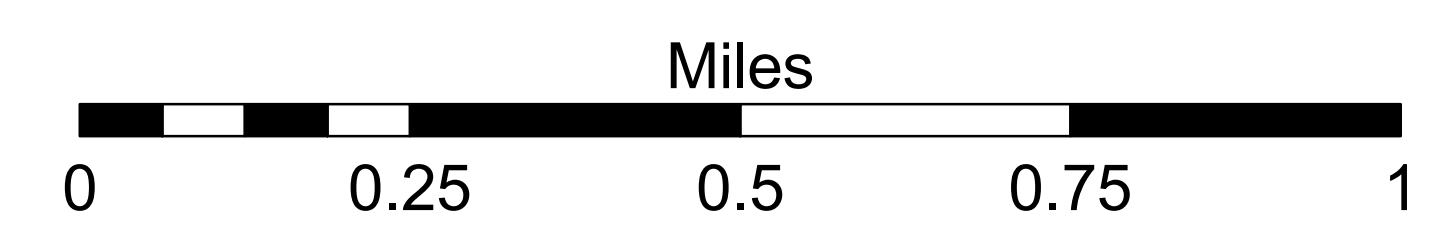

Other Symbols

- Oak Grove
- Water Bodies
- County

Zoning Parcels

Zone

- R-1 Single Family
- R-2 Single Family
- R-2 Multi Family
- R-3 Multi Family
- R-MH1 Manufactured Housing
- R-MH2 Manufactured Housing
- I-1 Industrial
- B-1 Commercial
- B-2 Commercial
- Other Parcels



Prepared By: Pat Lee, GIS Manager
 Perryville Area Development District
 GIS Department
 Printing Date: March 22, 2010
 File: Oak Grove Zoning



Limitation of Liability: The Perryville Area Development District has no reason to believe that there are any inaccuracies or defects in information incorporated in this work and make no representations of any kind, including, but not limited to, the warranties of merchantability or fitness for a particular use, nor any such warranties to be implied, with respect to the information or data furnished herein.